



PLANNING COMMITTEE

29th November 2018

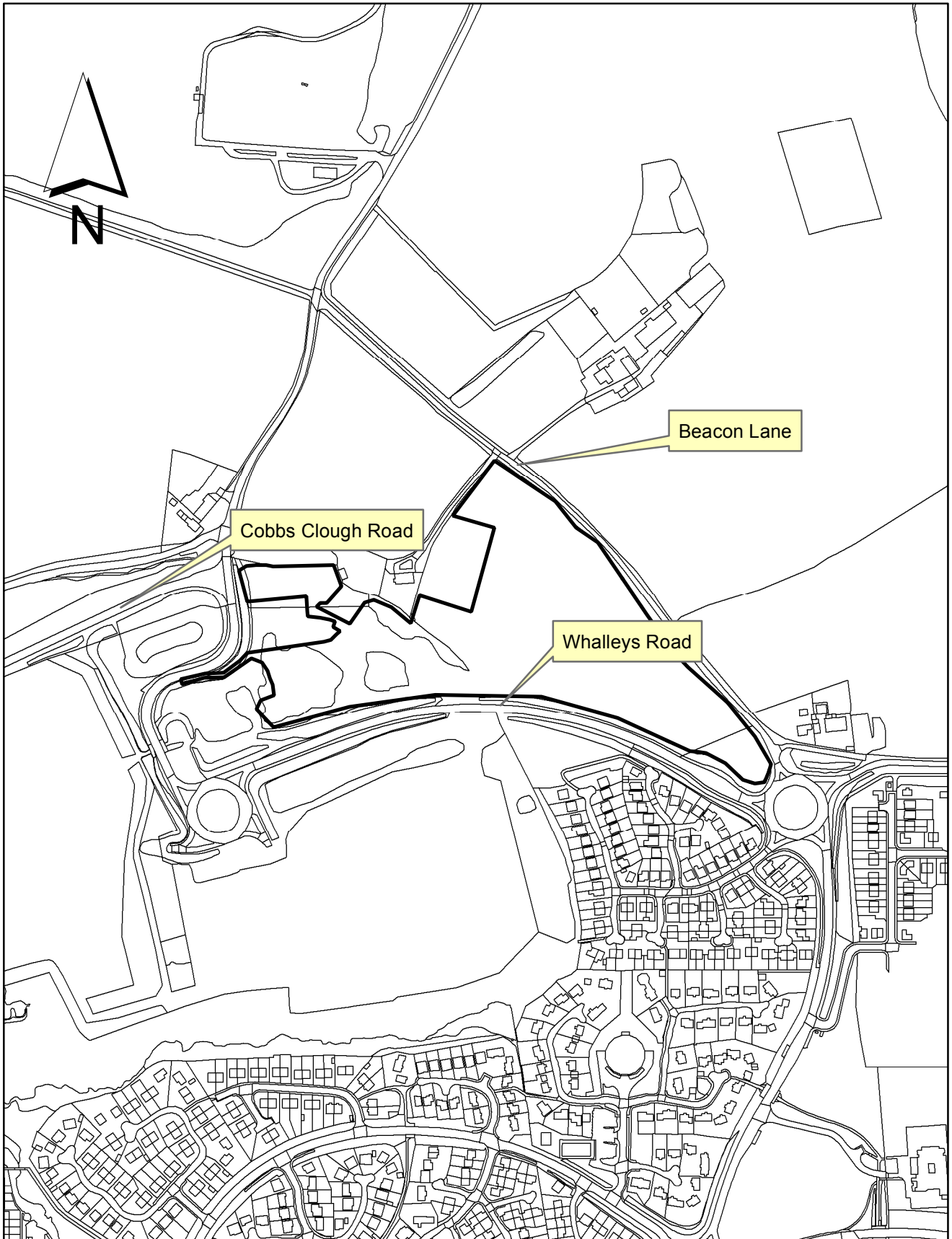
(Agenda Item 7)

PLANNING APPLICATION ITEMS

LOCATION PLANS

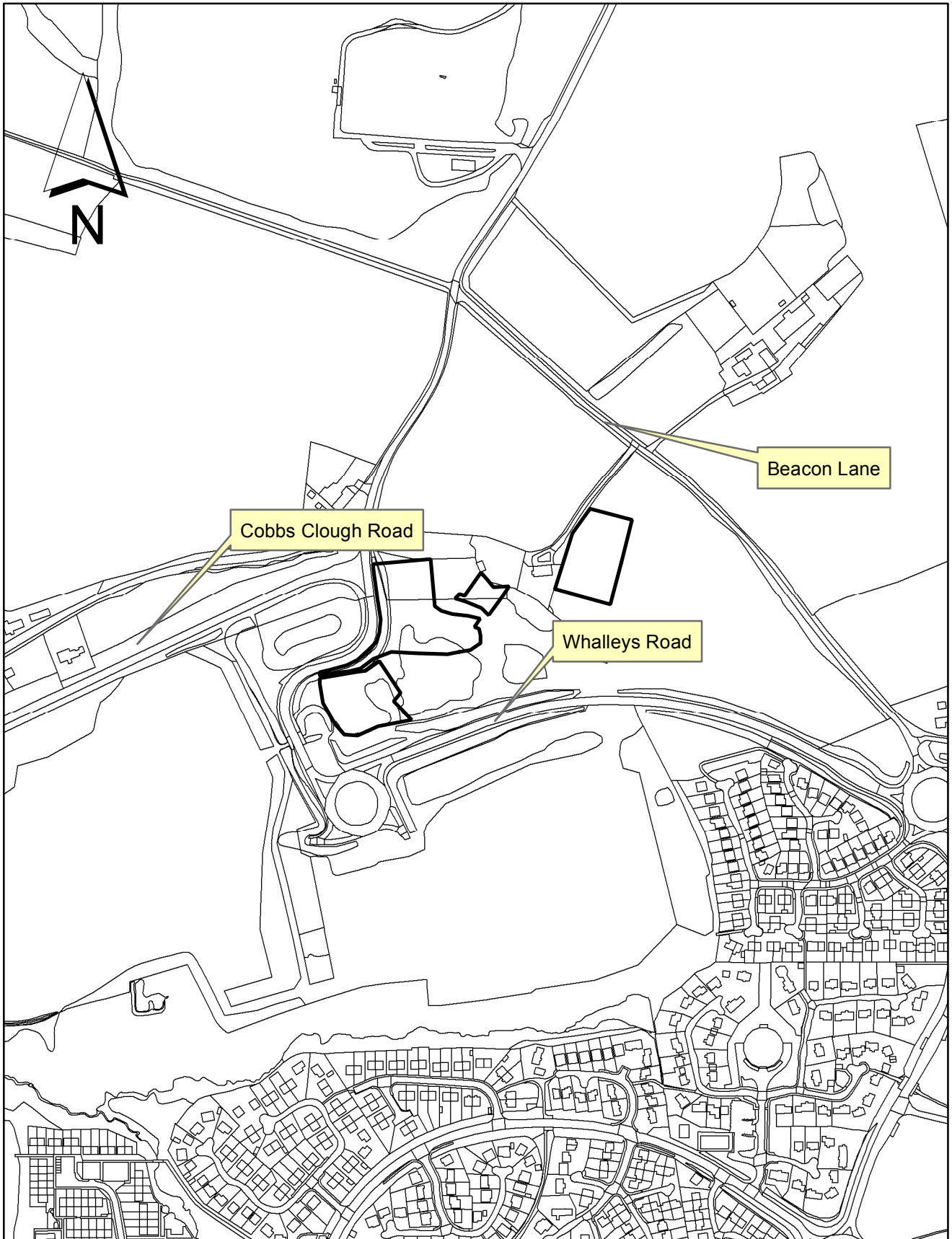


Land to the North of Whalleys Road, Skelmersdale WN8 7SE



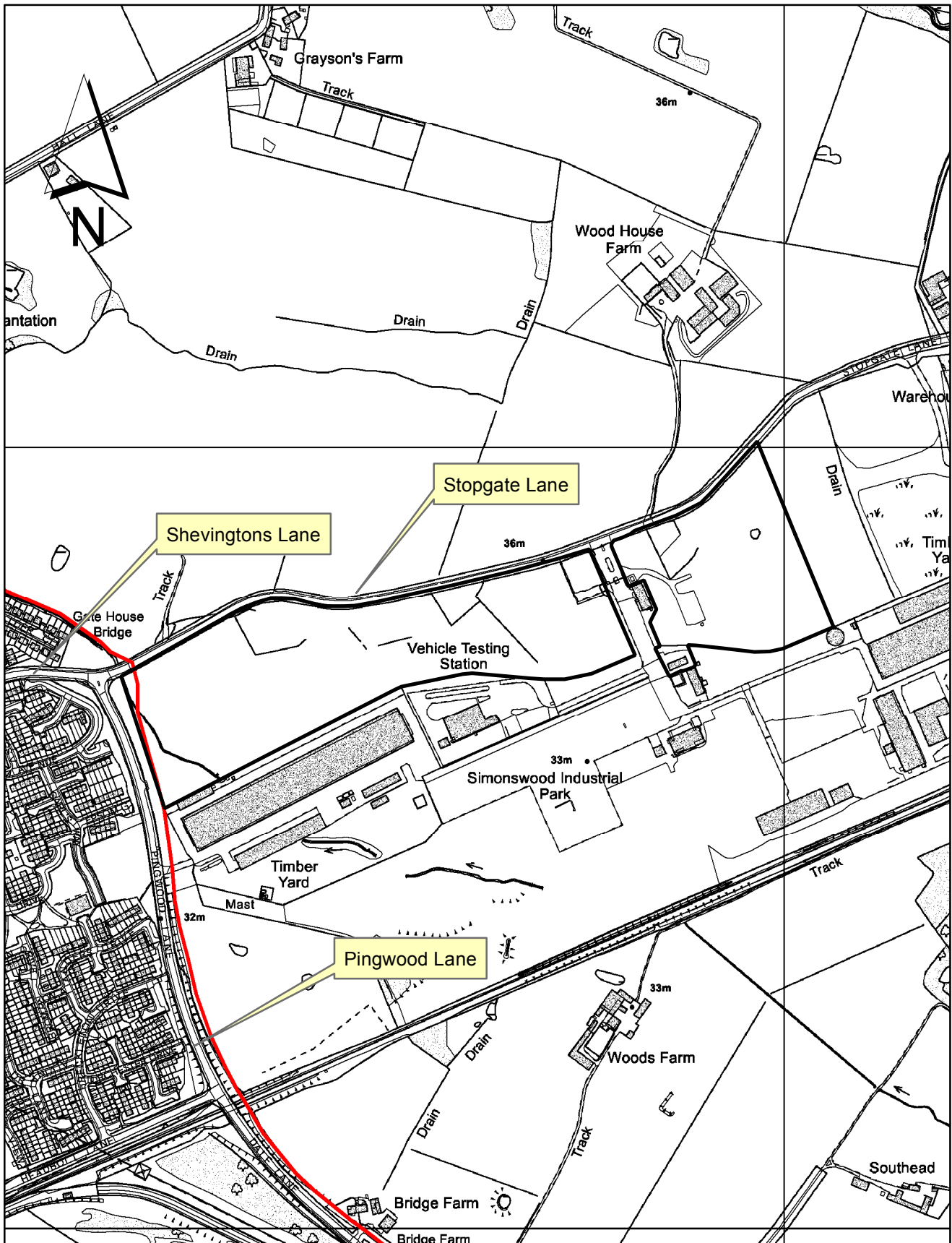


Land to the North of Whalleys Road, Skelmersdale WN8 7SE



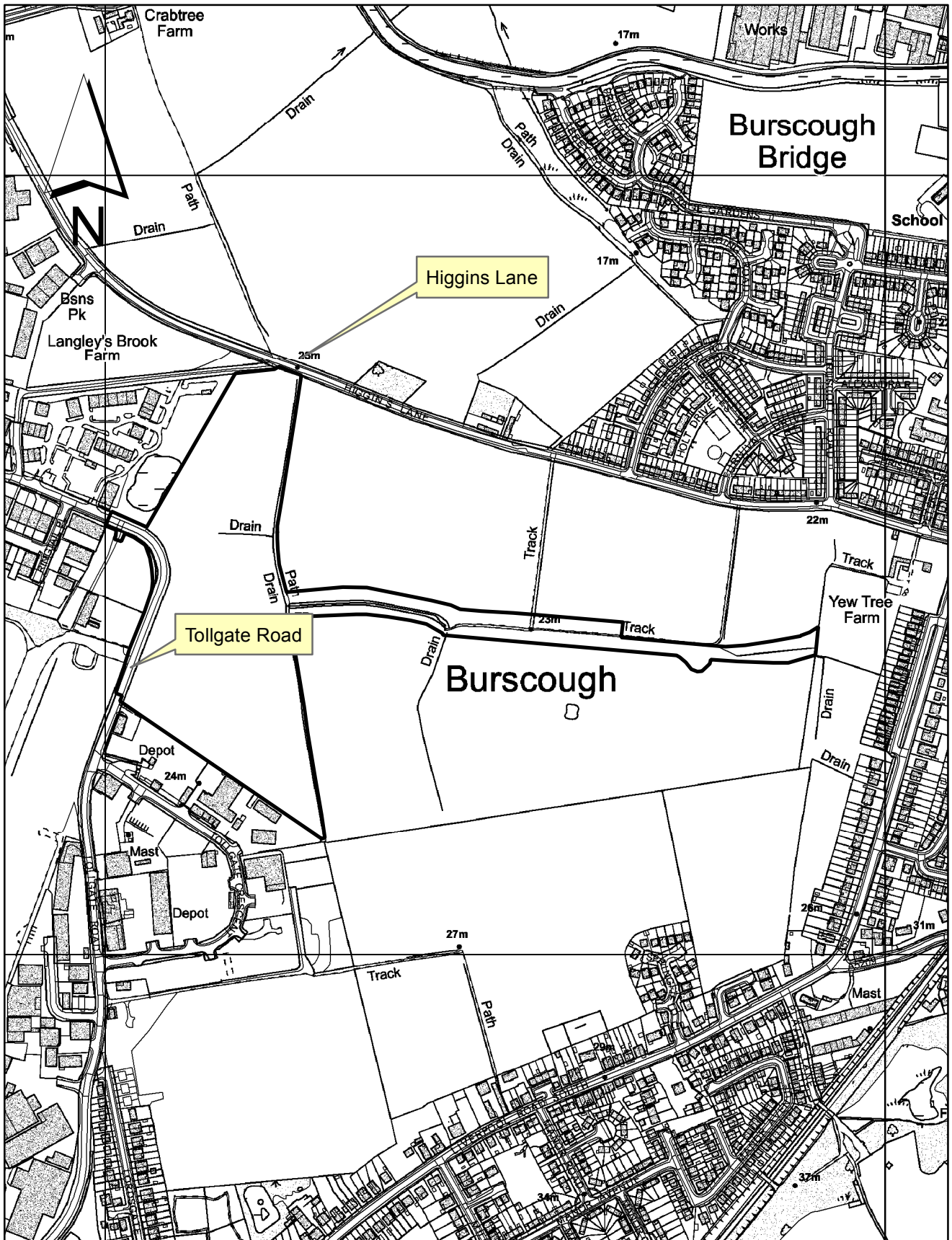


Land to the south of Stopgate Lane, Simonswood



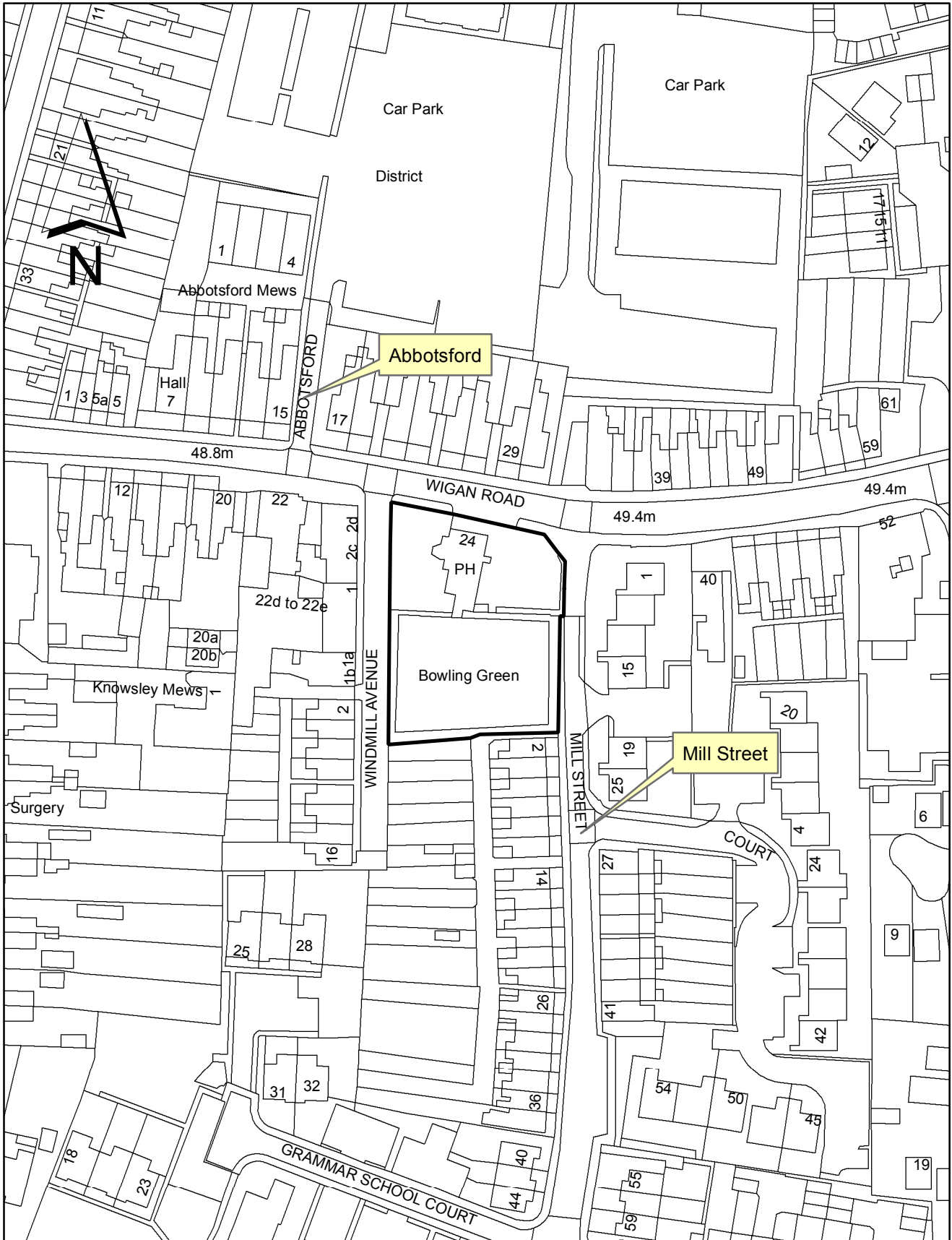


Land to the east of Tollgate Road, Burscough L40 8JY



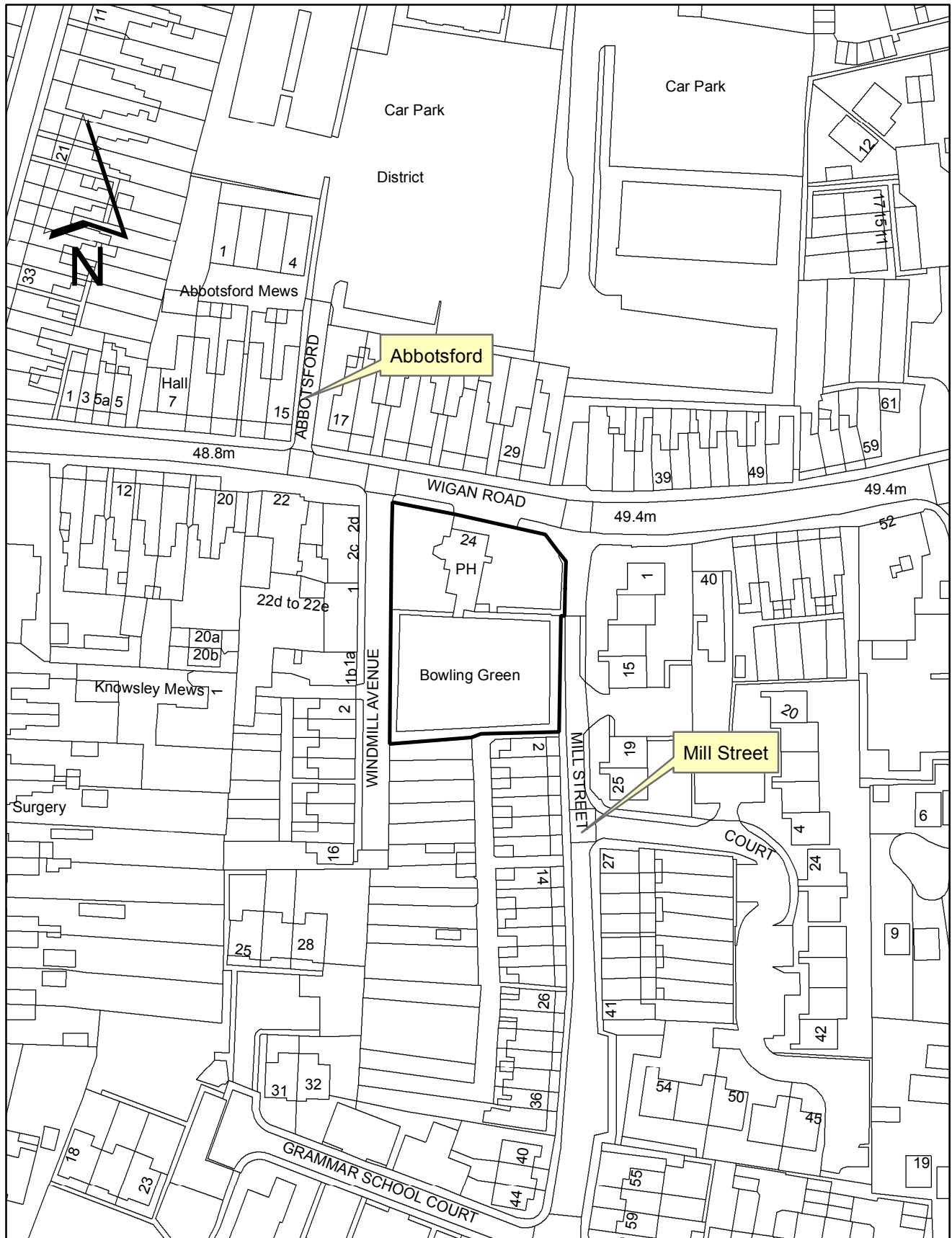


The Windmill, 24 Wigan Road, Ormskirk L39 2AU



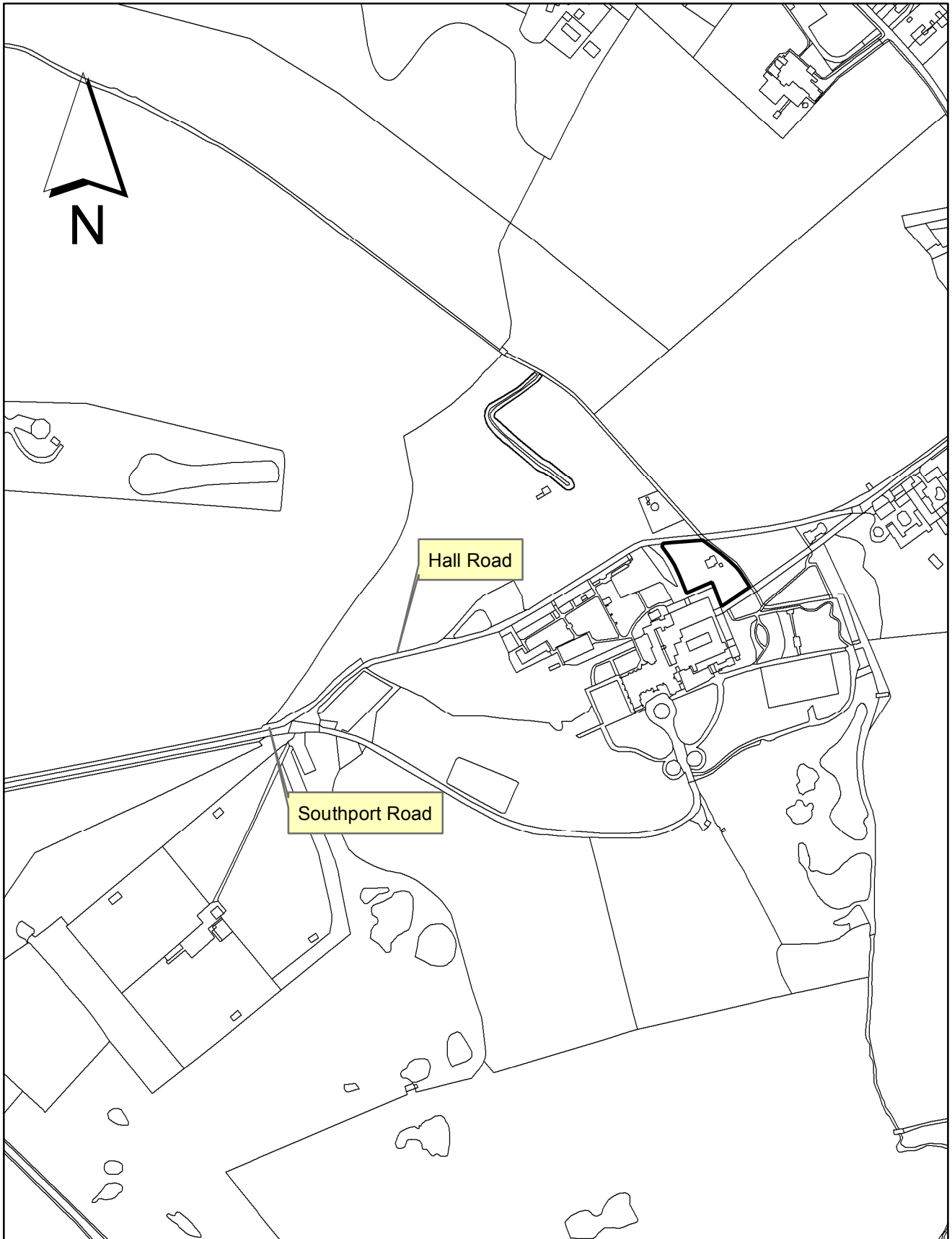


The Windmill, 24 Wigan Road, Ormskirk L39 2AU



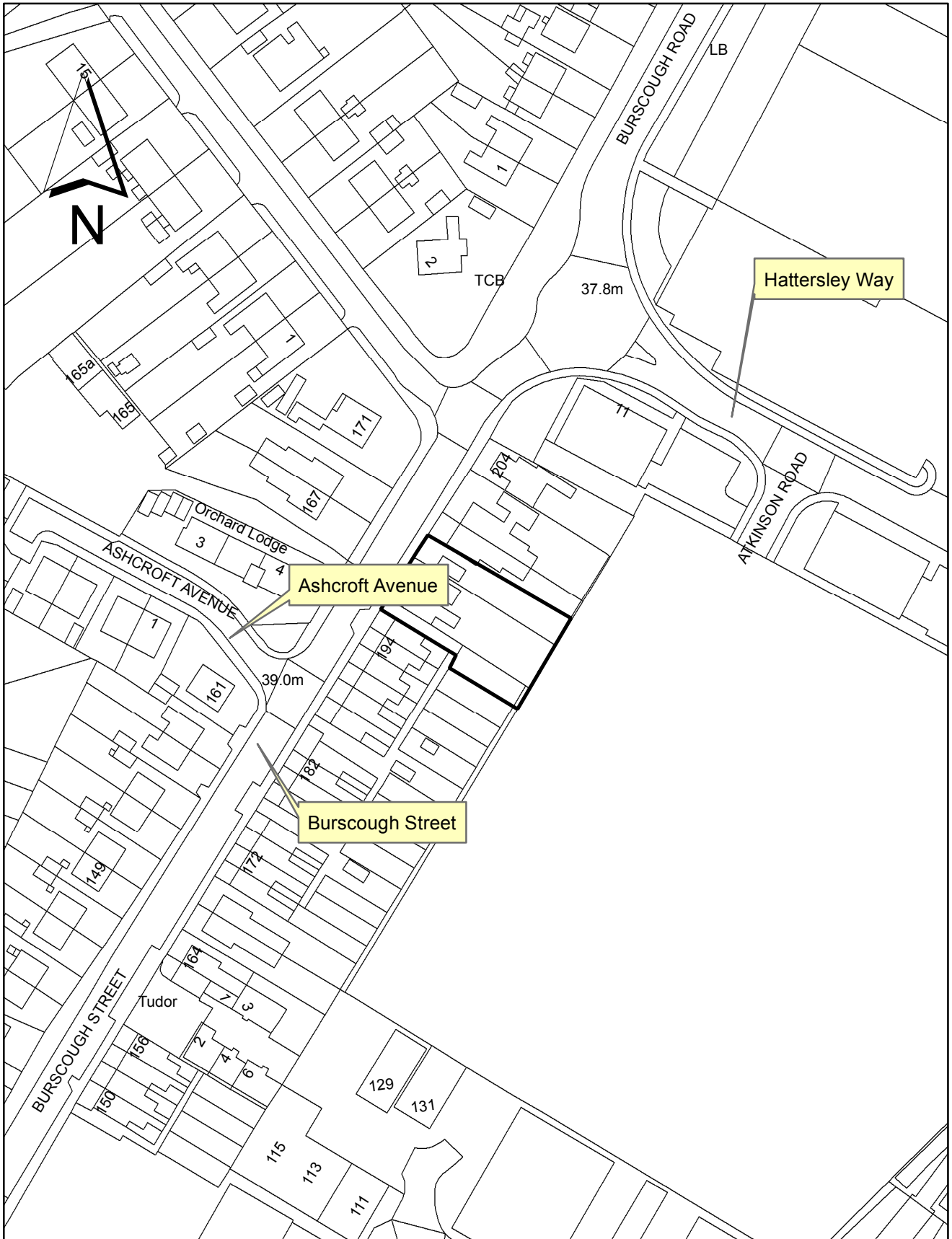


Scarbrick Hall School, Southport Road, Scarisbrick, Ormskirk
L40 9RQ



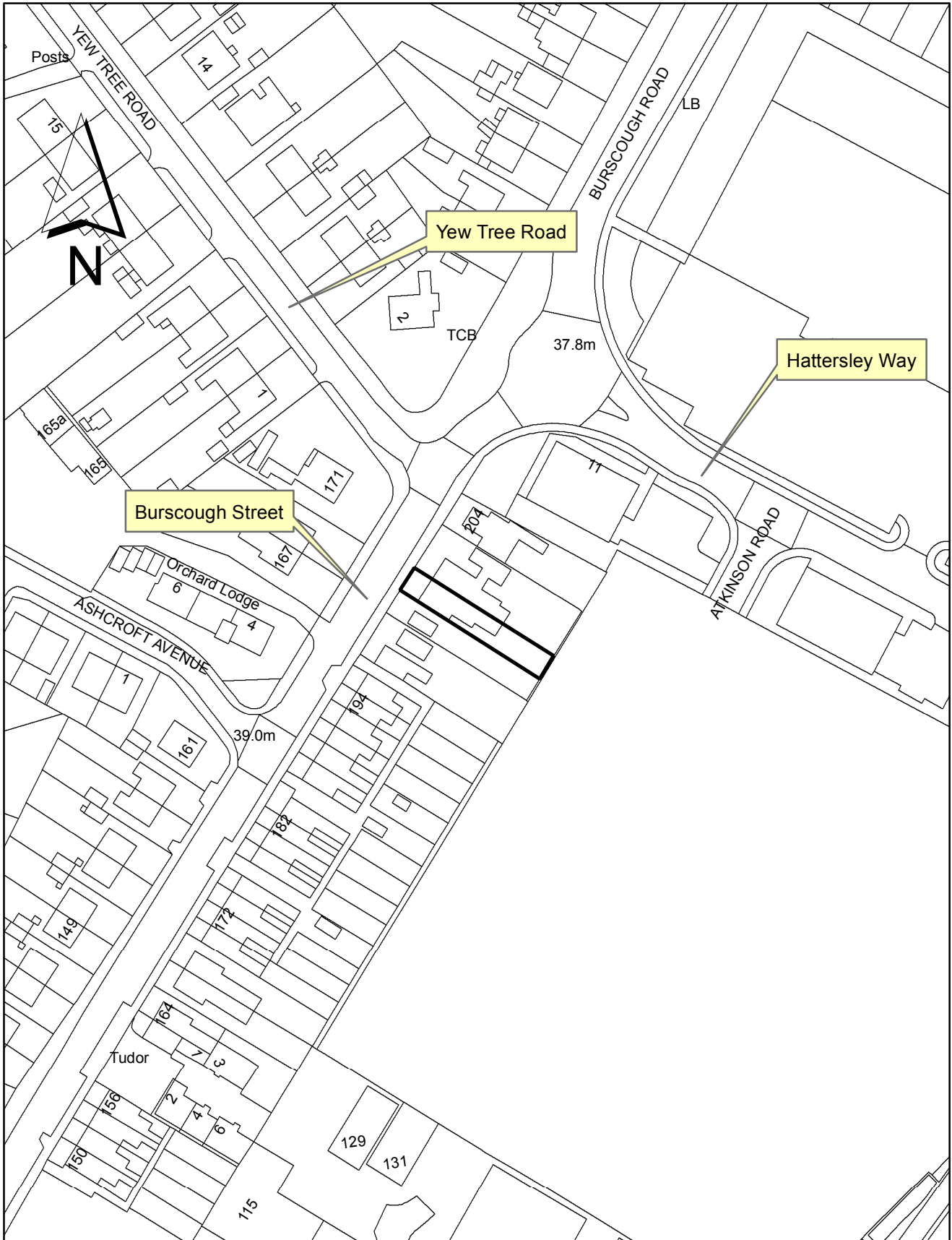


198 Burscough Street, Ormskirk L39 2EY





200 Burscough Street, Ormskirk L39 2EY





Netholme Farm, Park Lane, Tarleton, Preston PR4 6JN

